

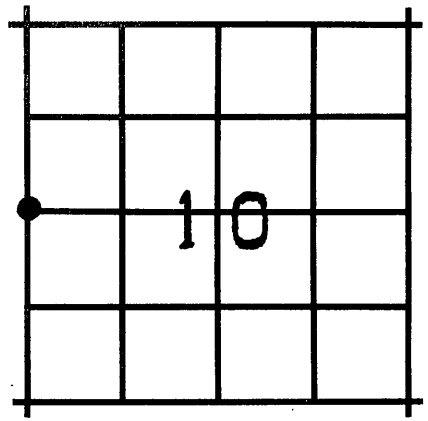
# CORNER RESTORATION

CORNER W $\frac{1}{4}$  Sec. 10 TWP 14S RANGE 32E

ORIGINAL SURVEY BY: S. W. Lackland

CONTRACT NUMBER: 357

CONTRACT DATE: July 2, 1880




**ORIGINAL DESCRIPTION:**

North between Secs. 9 and 10.

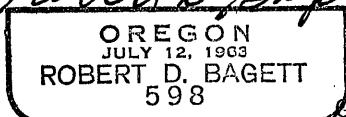
- 18.00 chs. pine 48" in diam.
- 40.00 chs. set stone 14x12x8 in mound of stone for  $\frac{1}{4}$  Sec. corner, from which:
  - A pine 8" in diam. bears N. 80° W. 9 lks. dist.
  - A fir 8" in diam. bears N. 15° E. 70 lks. dist.
- 42.00 chs. small pond 120 lks. wide cors. N and S.

**RESTORATION BY, STAMP AND DATE:**

R. D. Bagett  
W. Gentis



*Robert D. Bagett*



June 22, 1976

Grant County Surveyor

**EVIDENCE FOUND:**

I did not find the original  $\frac{1}{4}$  corner stone as its position falls in the edge of a road. However, I did find one original BT which is:  
 An 18" pine stump bears N. 80° E. 5.94 ft. with part of BT blaze visible  
 I set  $\frac{1}{4}$  corner at record bearing and dist. from this tree.  
 A small pond (Halls Lake) brs. North 132 ft. as called in original G.L.O. Notes.

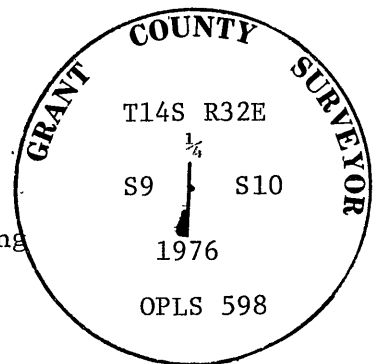
**DESCRIPTION OF MONUMENTS AND ACCESSORIES SET AND METHODS USED:**

Show how trees are scribed and basis of bearings, including compass var.

At the corner point: Set 1 $\frac{1}{2}$ "x30" iron pipe 26" in ground in a mound of stone with brass cap marked as shown, from which I scribe NEW BT's.

**MONUMENT MARKED**

- A red fir 9" in diam. bears N. 42° E., 49.0 ft. mkd.  $\frac{1}{4}$ S10CSBT
- A pine 12" in diam. bears N. 55° W., 22.4 ft. mkd.  $\frac{1}{4}$ S9CSBT



$\frac{1}{4}$  Corner is 14 ft. North of center line of old logging road that bears East and West.  
 I Used compass with 20° East variation and steel tape measuring to face of blaze.

**RECEIVED AND FILED**

DEC 20 1976  
*John Liveira*  
 JOHN LIVEIRA, County Clerk

By..... Deputy.